

**ORDINANCE NO. 2016-2**

**AN ORDINANCE OF THE BOARD OF COUNTY COMMISSIONERS OF MONTROSE COUNTY, COLORADO  
AMENDING ORDINANCE NO. 2015-1 BY AUTHORIZING THE USE OF OFF-HIGHWAY VEHICLES AND ALL  
TERRAIN VEHICLES ON THE RIMROCKER TRAIL.**

WHEREAS, the Board of County Commissioners adopted Ordinance No. 2015-1 allowing  
ATV/OHV vehicles on 25 Mesa Road; and

WHEREAS, the Board of County Commissioners adopted Ordinance No. 2015-3 allowing  
ATV/OHV vehicle on portions of 2900 and CC Roads; and

WHEREAS, the Board of County Commissioners have been working with various federal  
agencies, local governments, and property owners to designate and open an all-terrain route from  
Montrose County to Moab, Utah to be used primarily for recreational purposes; and

WHEREAS, the authorization of OHV/ATV on the Rimrocker Trail will positively impact the  
economy, aligning with the Montrose County Strategic Plan where economic development is the  
number one priority; and

WHEREAS, the County is interested in broadening the pilot program to include the Rimrocker  
Trail for recreational access to public lands from Montrose County to Moab, Utah; and

WHEREAS, the Board of County Commissioners of Montrose County, Colorado (BOCC) has  
determined that the use of OHV/ATV on the Rimrocker Trail, as shown on the map attached hereto,  
subject to the conditions established herein for the protection of the public health, safety and welfare of  
the motoring public, is consistent with allowing multiple use of County Roads for recreational and other  
purposes; and

WHEREAS, Montrose County has been granted regulatory authority over the operation of  
OHV/ATV on public lands, waters, property, streets and highways within its boundaries by Sections 33-  
11-110-(1) and 30-15-401(1)(h), C.R.S.

NOW THEREFORE, BE IT ORDAINED by the Board of County Commissioners of Montrose County,  
Colorado as follows:

Section 1. Ordinance No. 2015-1 is hereby amended by adding a road to those authorized by  
OHV/ATV use as follows

- a) A portion of an unincorporated county road within Montrose County, 25 Mesa  
Road; Nucla-Delta Road, from Nucla town limits to Forest Service boundary.
- b) A portion of unincorporated county road within Montrose County, 2900 Road from  
Ash Street to CC Road.

- c) A portion of unincorporated county road within Montrose County, CC Road from 2900 Road to Lincoln Street.
- d) The Rimrocker Trail.

Section 2. All other provisions of Ordinance No. 2015-1 not in conflict with this ordinance shall remain in full force and effect.

**APPROVED AND ADOPTED ON First Reading**

This 21<sup>st</sup> day of March, 2016.

BOARD OF COUNTY COMMISSIONERS  
OF THE COUNTY OF MONTROSE, COLORADO

*Glen Davis*

Glen Davis, Chair

*David S. White*

David S. White, Vice Chair


*Ronald Henderson*

Ron Henderson, Commissioner

ATTEST:

*Mari Simons*

Clerk/Deputy Clerk to the Board



**APPROVED AND ADOPTED on Second and Final Reading**

This 18<sup>th</sup> day of April, 2016.

BOARD OF COUNTY COMMISSIONERS  
OF THE COUNTY OF MONTROSE, COLORADO

*Glen Davis*

Glen Davis, Chair

*David S. White*

David S. White, Vice Chair

*Ronald Henderson*

Ron Henderson, Commissioner

ATTEST:

*Carol Crawford*

Clerk/Deputy Clerk to the Board

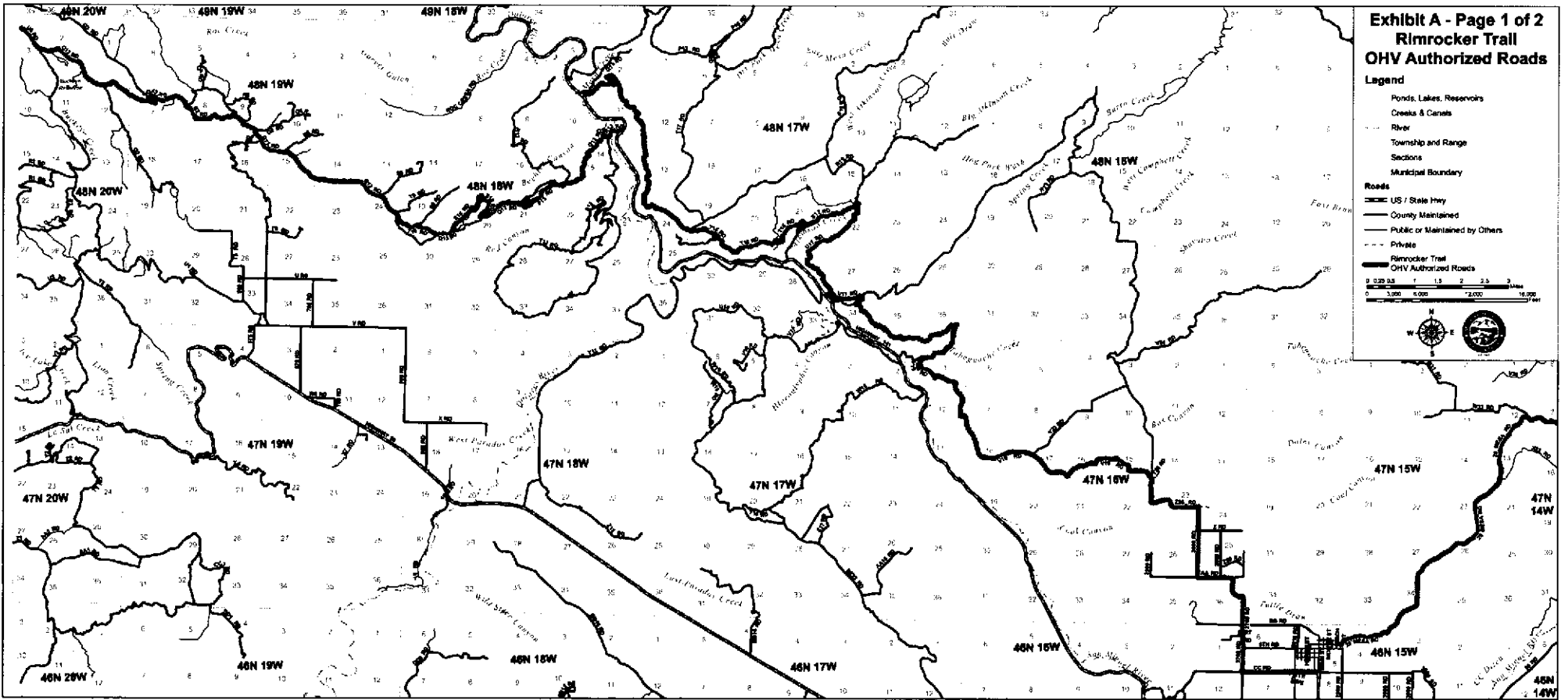



**Exhibit A - Page 1 of 2**  
**Rimrocker Trail**  
**OHV Authorized Roads**

**Legend**

- Ponds, Lakes, Reservoirs
- Creeks & Canals
- River
- Township and Range
- Sections
- Municipal Boundary
- Roads
  - US 7 State Hwy
  - County Maintained
  - Public or Maintained by Others
  - Private
  - Rimrocker Trail
  - OHV Authorized Roads

0 0.5 1 1.5 2 2.5 3 Miles  
0 3,000 6,000 12,000 18,000 Feet



**Exhibit A - Page 2 of 2  
Rimrocker Trail  
OHV Authorized Roads**

**Legend**

- Ponds, Lakes, Reservoirs
- Creeks & Canals
- River
- Township and Range Sections
- - - Municipal Boundary

**Roads**

- US / State Hwy
- County Maintained
- Public or Maintained by Others
- - - Private
- Rimrocker Trail
- OHV Authorized Roads

0 0.25 0.5 1 1.5 2 2.5 3 Miles  
0 4000 8000 12000 16000 Feet

